



EXPLANATION

 Walker River Access Points

Sensitive Species-Represents the area in which the true location of observed extents of sensitive species are considered to occur. The type of sensitive species are located in or near the buffer points. For spills that occur near or in sensitive species areas during business hours call (775) 684-2900. After hours call (775) 882-2790 or (775) 782-4360

 100 meter buffer around observed location


 1600 meter buffer around observed location

 10,000 meter buffer around observed locations

 USGS Realtime Site

 Cities-Towns

 County Seat

 Ditch or Intermittent

 Perennial

 Railroads

 Railroad Spurs

 State Maintained Roads

 Basin Boundary

 State Park Boundaries

 County Boundaries

Waterbodies

 Dry Lake

 Intermittent Waterbody

 Perennial Waterbody



Sources:
Nevada Division of Environmental Protection
Nevada Department of Transportation
Nevada Natural Heritage Program
U.S. Geological Survey
NOTE: This map is for reference only. It has not been verified for deterministic purposes